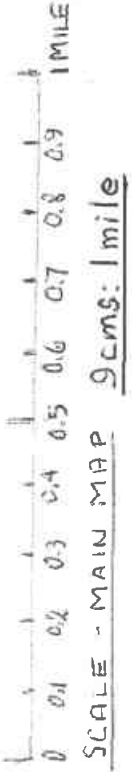
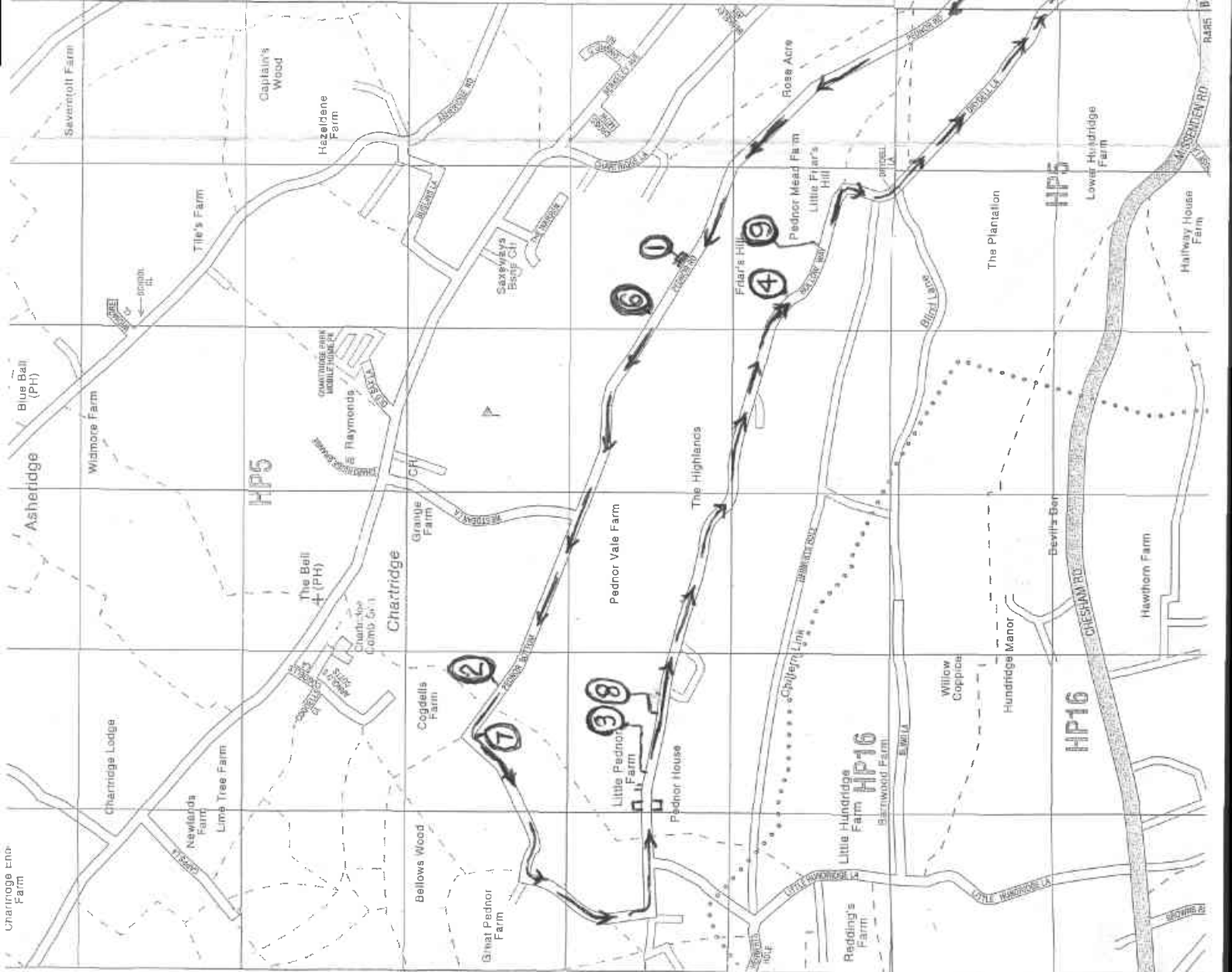
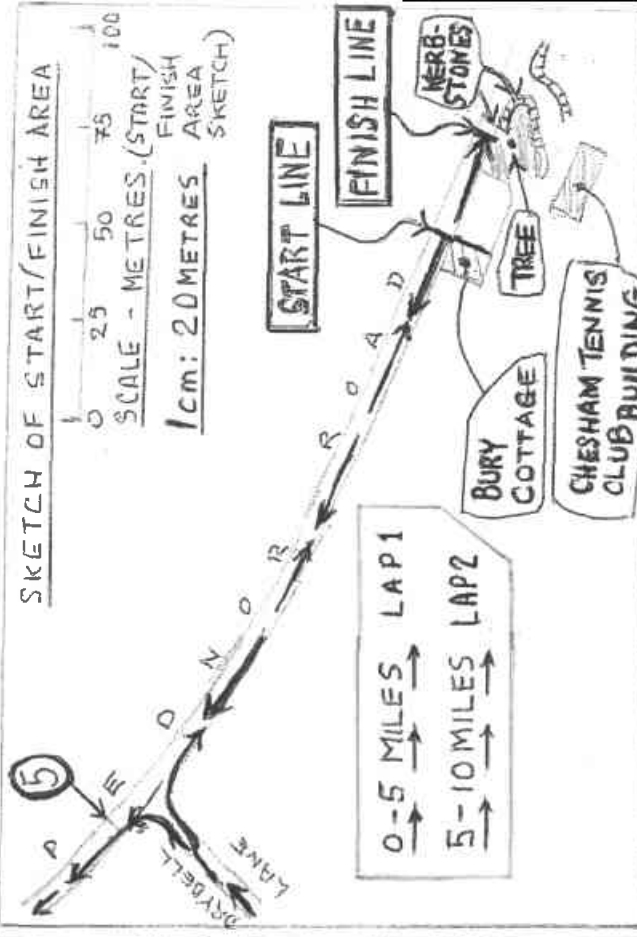


F.P.Mills
 * PEDNOR TEN - MAP OF COURSE.
 MEASURED 29 SEPTEMBER 2009

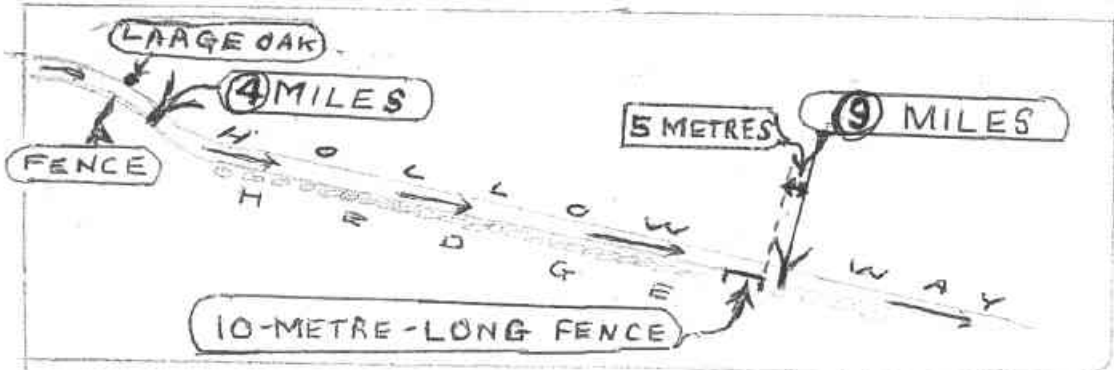
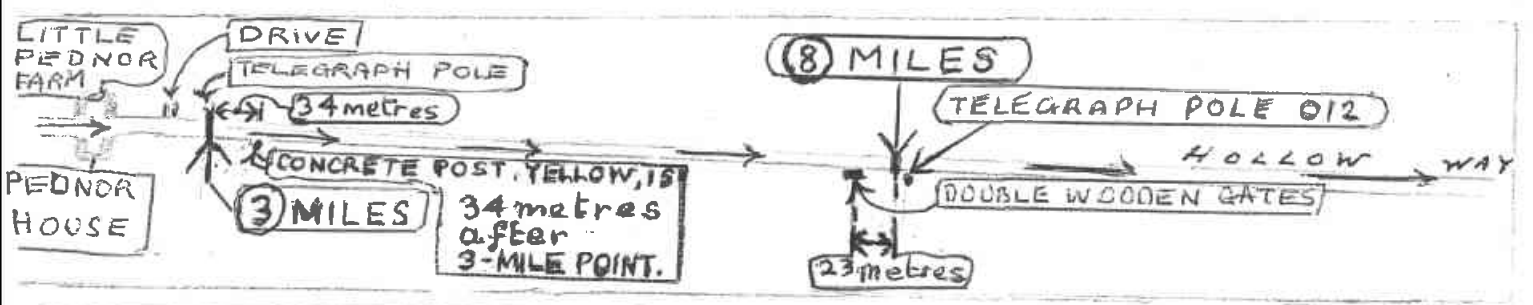
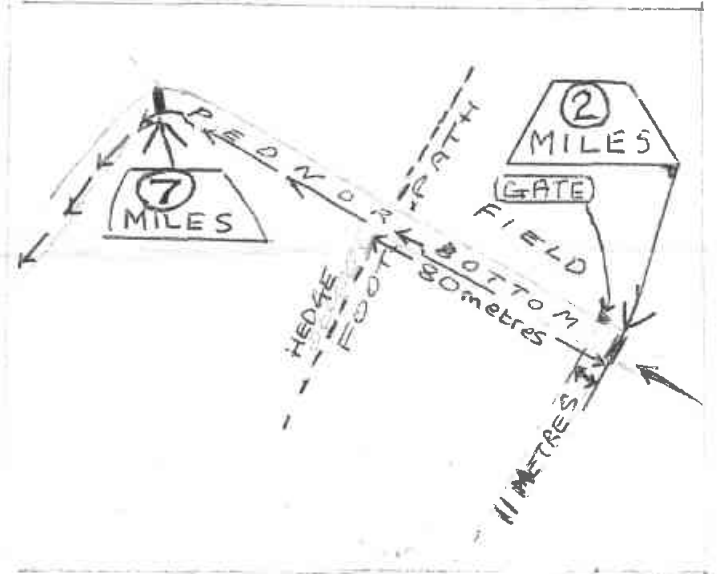
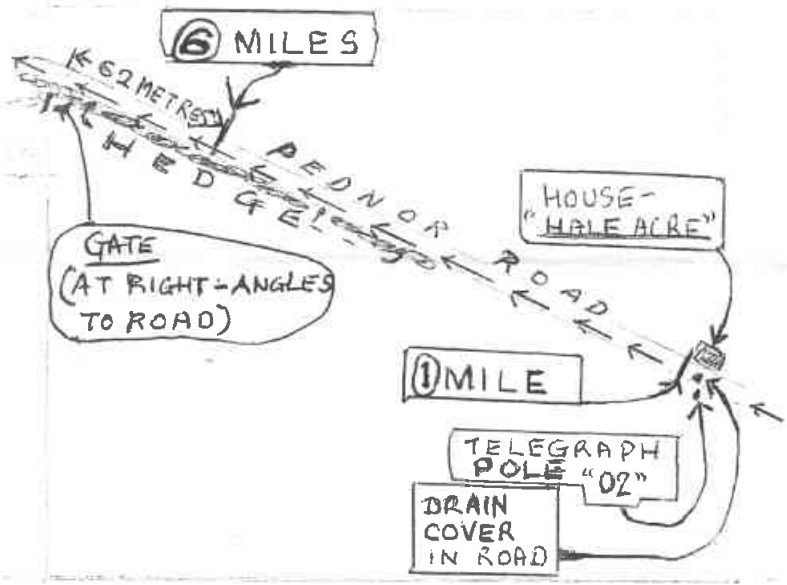
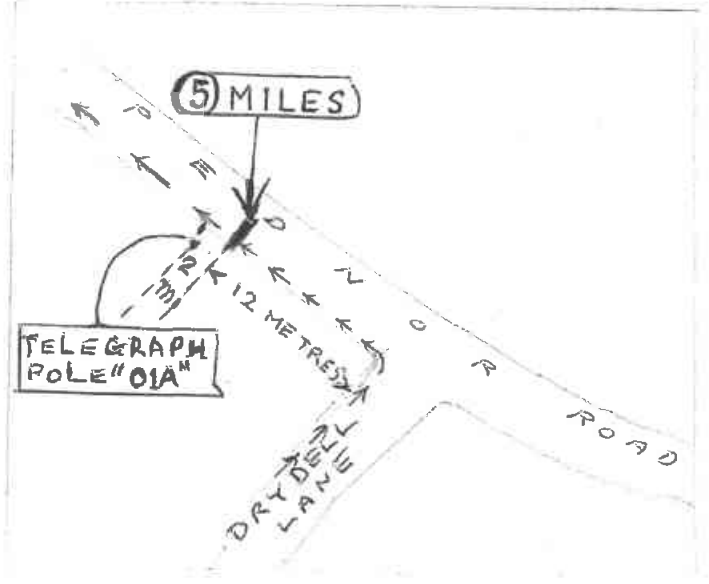
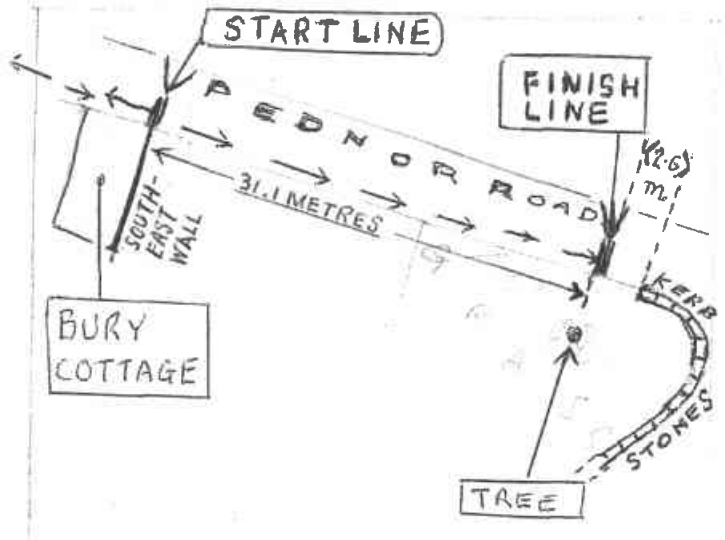
MEASURER: F.P.MILLS



*(SEE SKETCH SHEET FOR EXACT POSITIONS OF START AND FINISH, AND FOR MILE POINTS IN MORE DETAIL.)



PEDNOR TEN. SKETCHES OF START LINE, FINISH LINE AND MILE POINTS. DETAILS ARE FROM THE MEASUREMENT OF THIS COURSE MADE ON 29 SEPTEMBER 2009.
 SEE ALSO: FULL MAP OF COURSE, AND COURSE MEASUREMENT DATA SHEET.



FPR/MS
 28 October 2009